

REGIONE PIEMONTE - PROVINCIA DI TORINO

COMUNE DI ROBASSOMERO

PIANO PARTICOLAREGGIATO DEL CENTRO STORICO

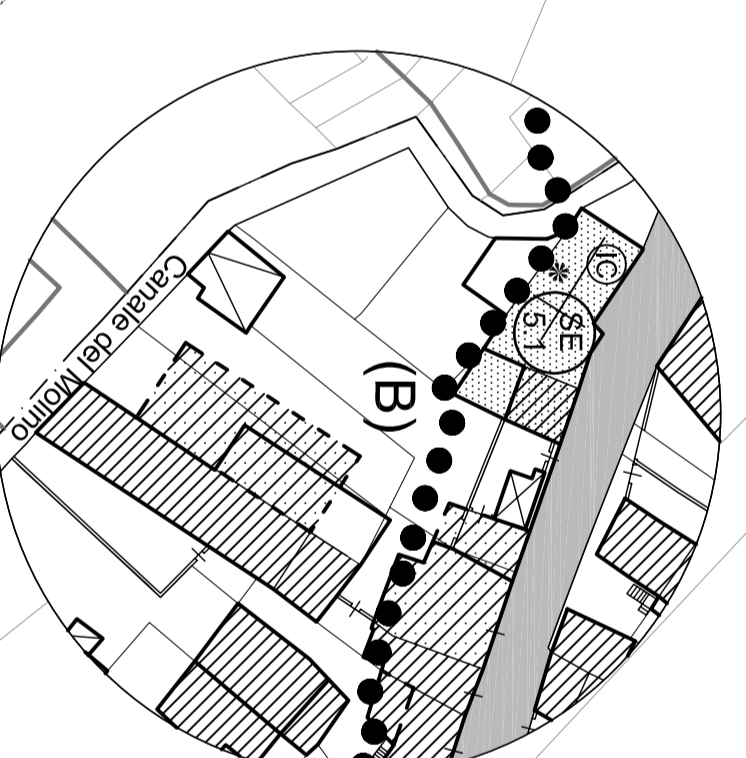

TAV. N. 4 Destinazioni d'uso in progetto

Scala: 1:750

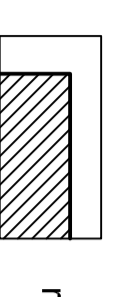
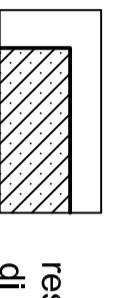
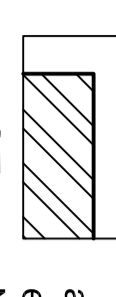

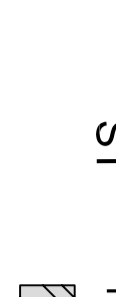

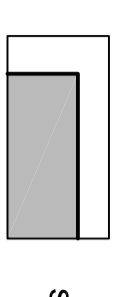
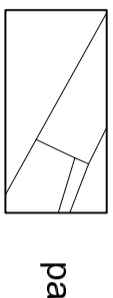
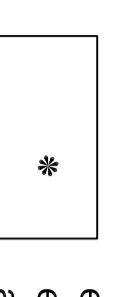

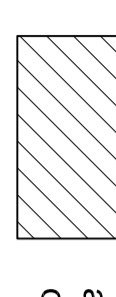

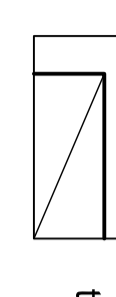
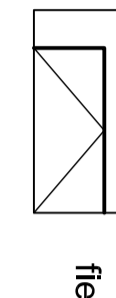
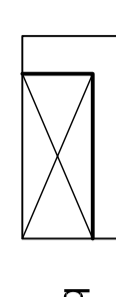

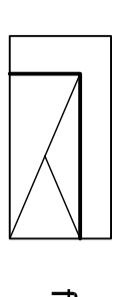
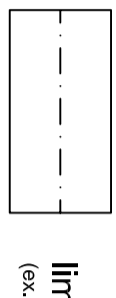
Il Sindaco Il Segretario
data Settembre 2008
aggi

Il Responsabile del Procedimento

PROGETTO: arch. Ezio INCARAVO Via Lamarmora 41 - Torino
C.F. NGR ZEI 49408 R39R



LEGENDA:

- | | | | |
|--|---|--|--|
|  | residenza |  | residenza+servizi pubblici o privati di interesse comune |
|  | aree di trasformazione per servizi e nuovo impianto (art. 14, Tab. 8/a delle N.d.A. del P.R.G.C. vigente) |  | aree per attrezzature e servizi pubblici esistenti e in progetto |
|  | ST
Aree in riserva per aree pubbliche |  | SE
Aree per attrezzature di interesse comune
P
Aree per parcheggi pubblici |
|  | strade |  | particelle Catastrali |
|  | edifici segnalati di interesse storico-artistico ed architettonico individuati dal PRGC ai sensi art.24 L.R.56/77 e smi |  | addebanamento commentale storico rilevante AI (ex L.R. 28/99 e art. 14 L.R. 56/77 e smi) |
|  | aree private di uso pubblico o pubbliche in progetto |  | percorsi pedonali pubblici in progetto |
|  | tettoie aperte |  | fenilie aperto |
|  | bassi fabbricati chiusi |  | posti auto |
|  | fabbricati con fenilie |  | limiti del centro storico (ex art. 19, 21, 11, 10/97 e smi) |